

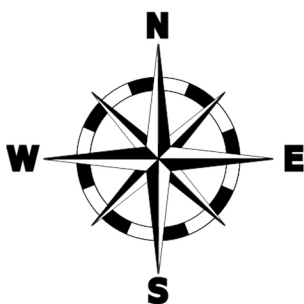
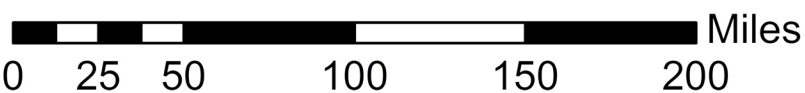
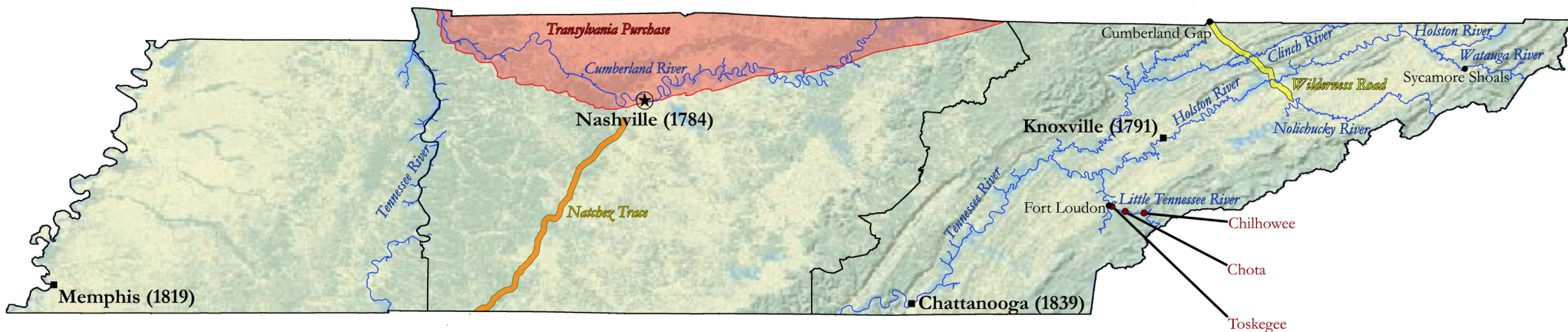
Early Tennessee's Historical Places

Commissioned by the East Tennessee Historical Society

West Tennessee

Middle Tennessee

East Tennessee



Key

- State/Division Boundaries
- Rivers
- State Capital (Founding Year)
- Major City (Founding Year)
- Historical Point of Interest
- Cherokee Settlement
- Transylvania Purchase of 1775
- Natchez Trace
- Boone's Wilderness Road

Map Source Citations

The Terrain backing and River data are courtesy of ArcGIS. State boundary is based on Census Tiger-Line data. Grand Divisions are based upon a map designed by Charles Reeves found at the following link: <http://teevesmaps.com/maps/map039.jpg>. City point data was found at the following location: <https://catalog.data.gov/dataset/usgs-small-scale-dataset-cities-and-towns-of-the-united-states-201403-shapefile>. Sycamore Shoals, Cumberland Gap, Fort Loudon, and Chota were based on coordinates found on Google Maps. Chilhowee, Chota, and Toskegee are based on the map "A Draught of the Cherokee Country" produced by Henry Timberlake in 1762. Natchez Trace is based upon a parkway map that can be found at: <http://www.doityourselfrv.com/natchez-trace-parkway/>. The Transylvania Purchase and the Wilderness Road are based off materials found in the book *First Families of Tennessee: A Register of Early Settlers and Their Present-Day Descendants* that was published in 2000 by the East Tennessee Historical Society. The Compass Rose is from Wikimedia Commons, and can be found at: <http://wiki.openstreetmap.org/wiki/File:Compass-wheel-black-white-letters-400.png>.